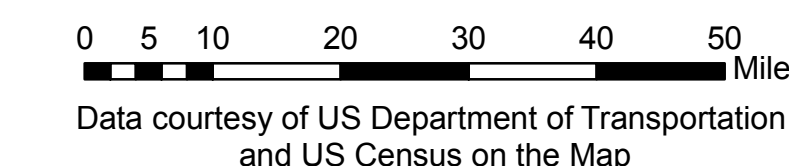
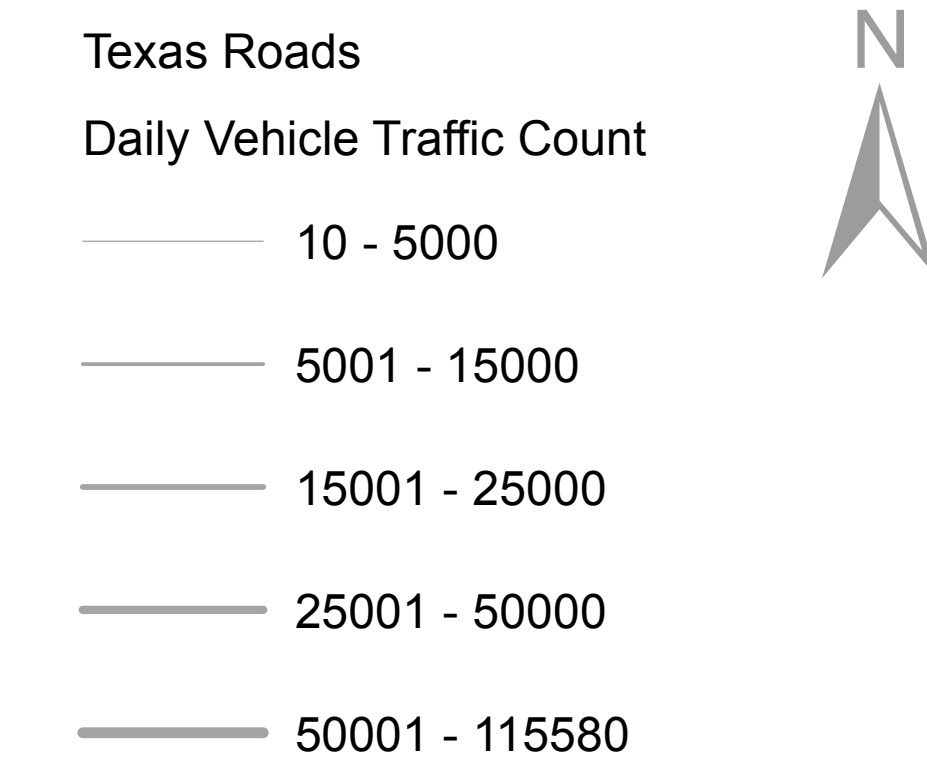
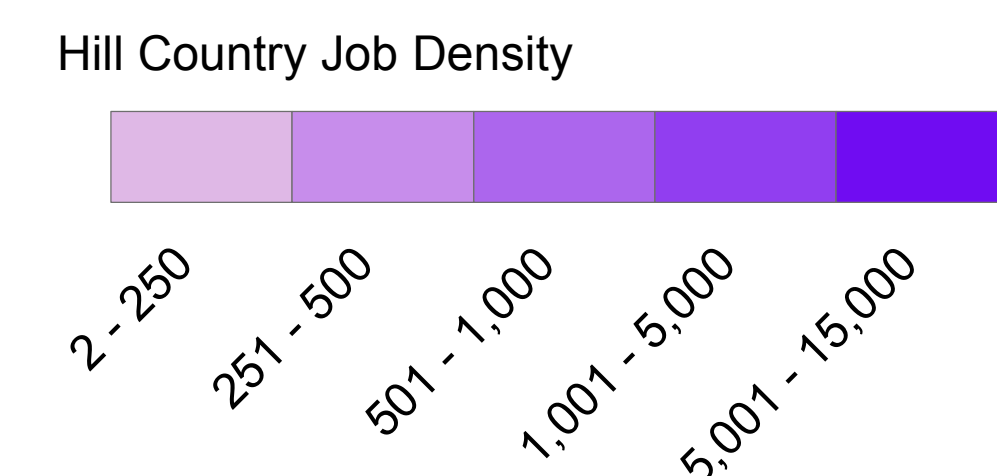
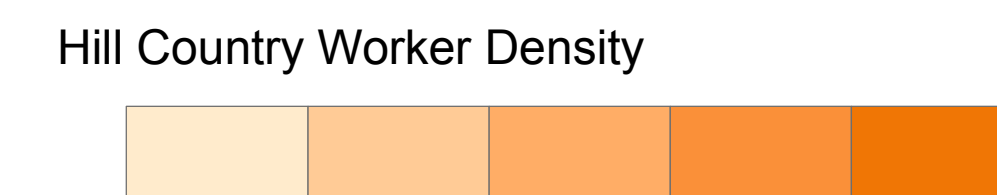
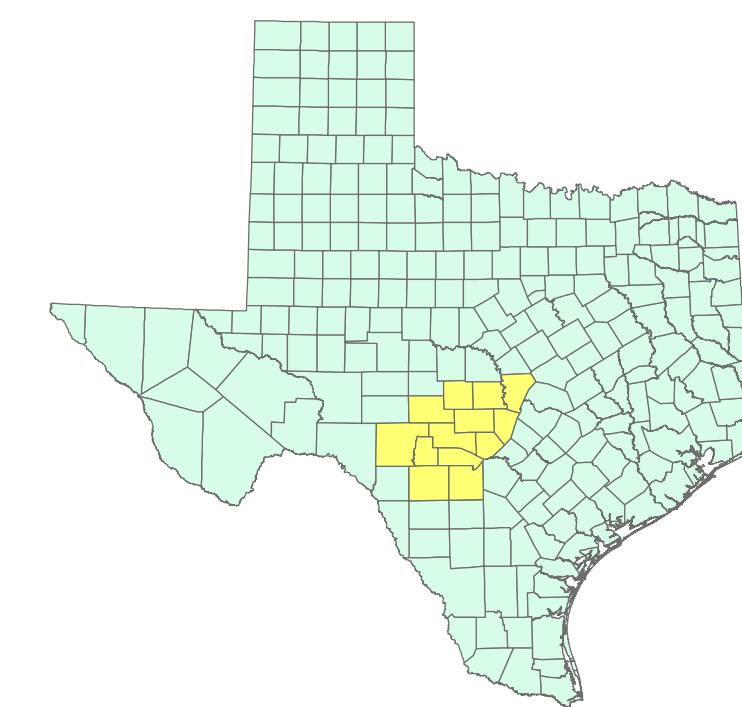
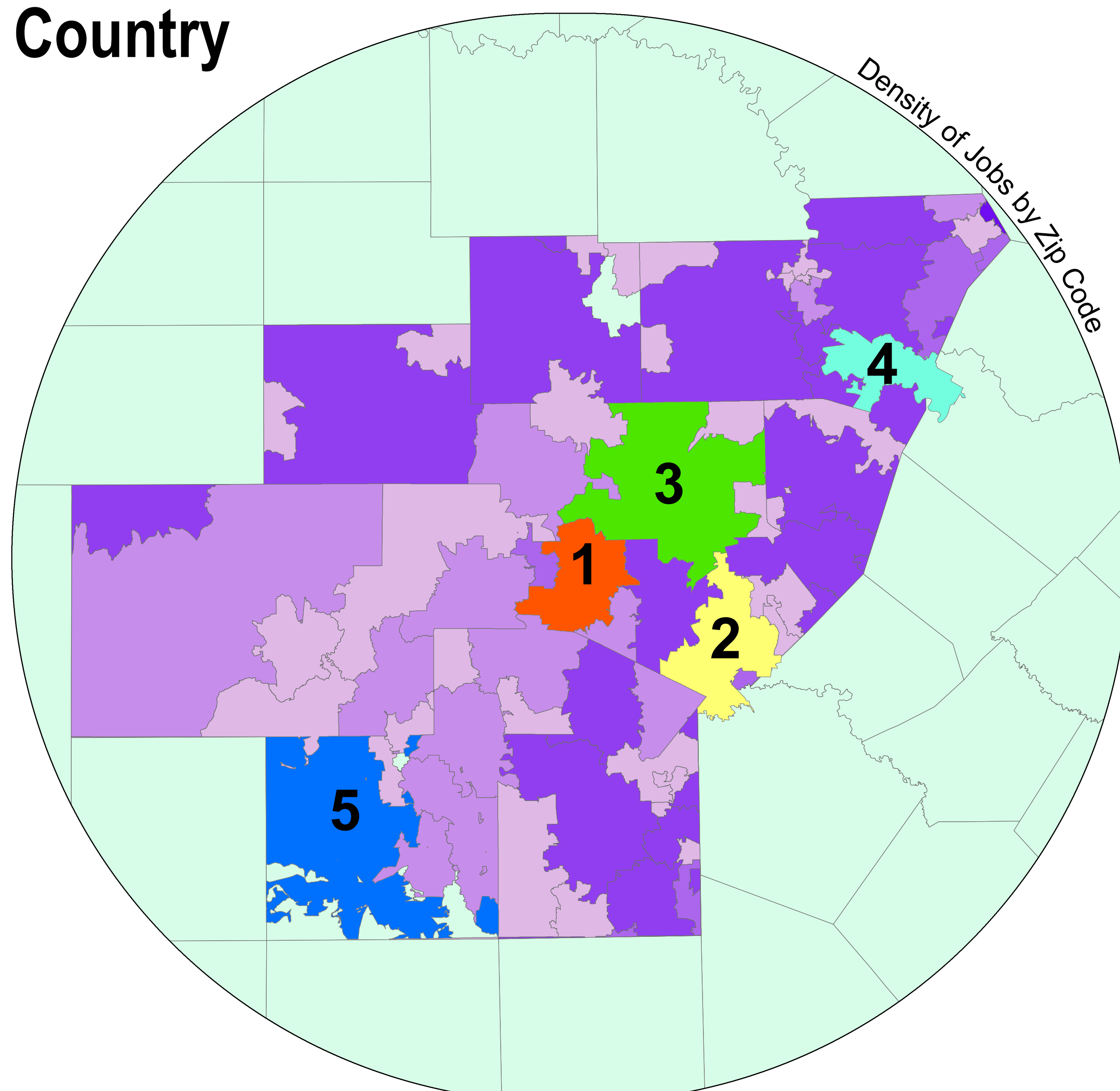
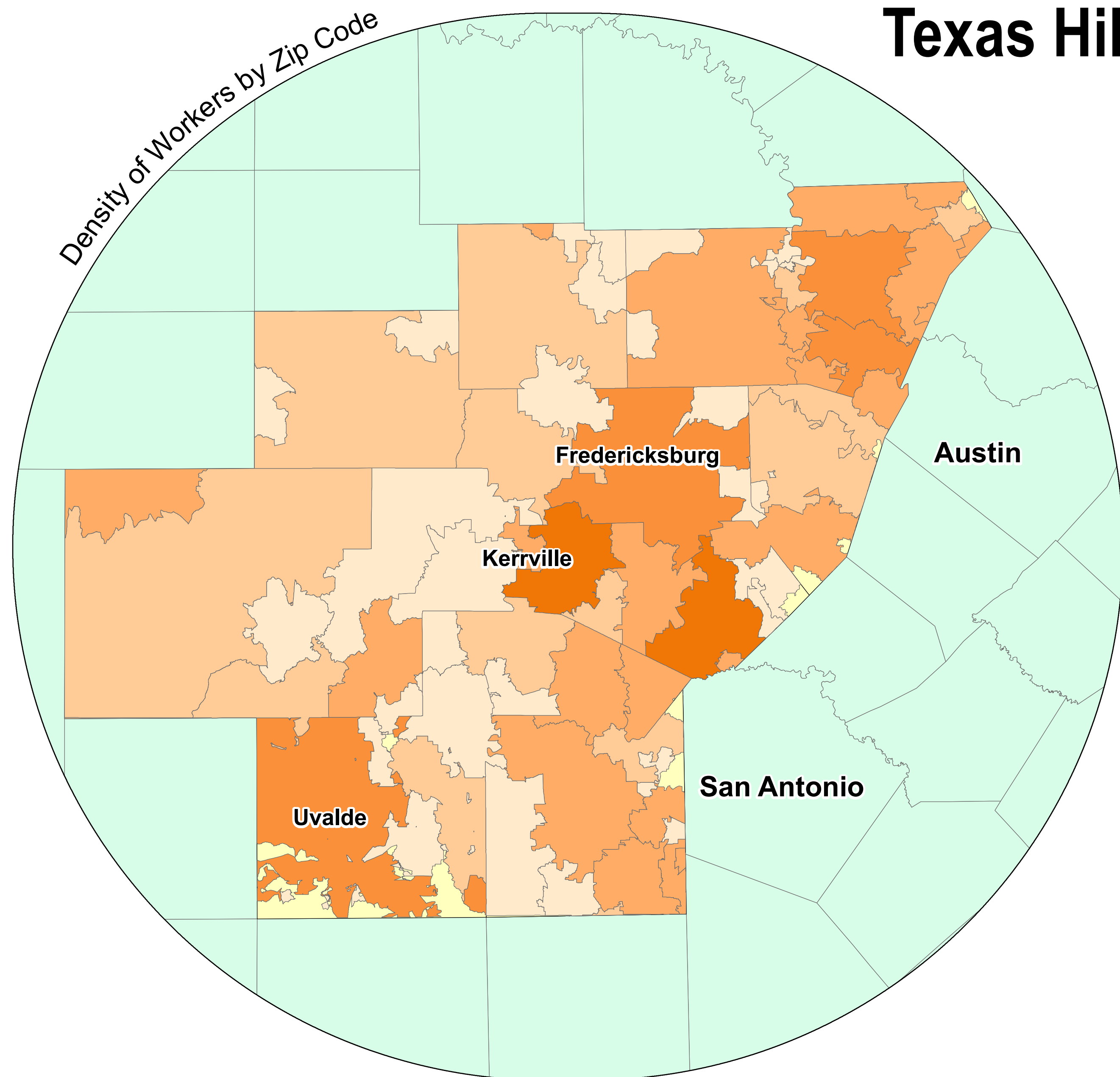


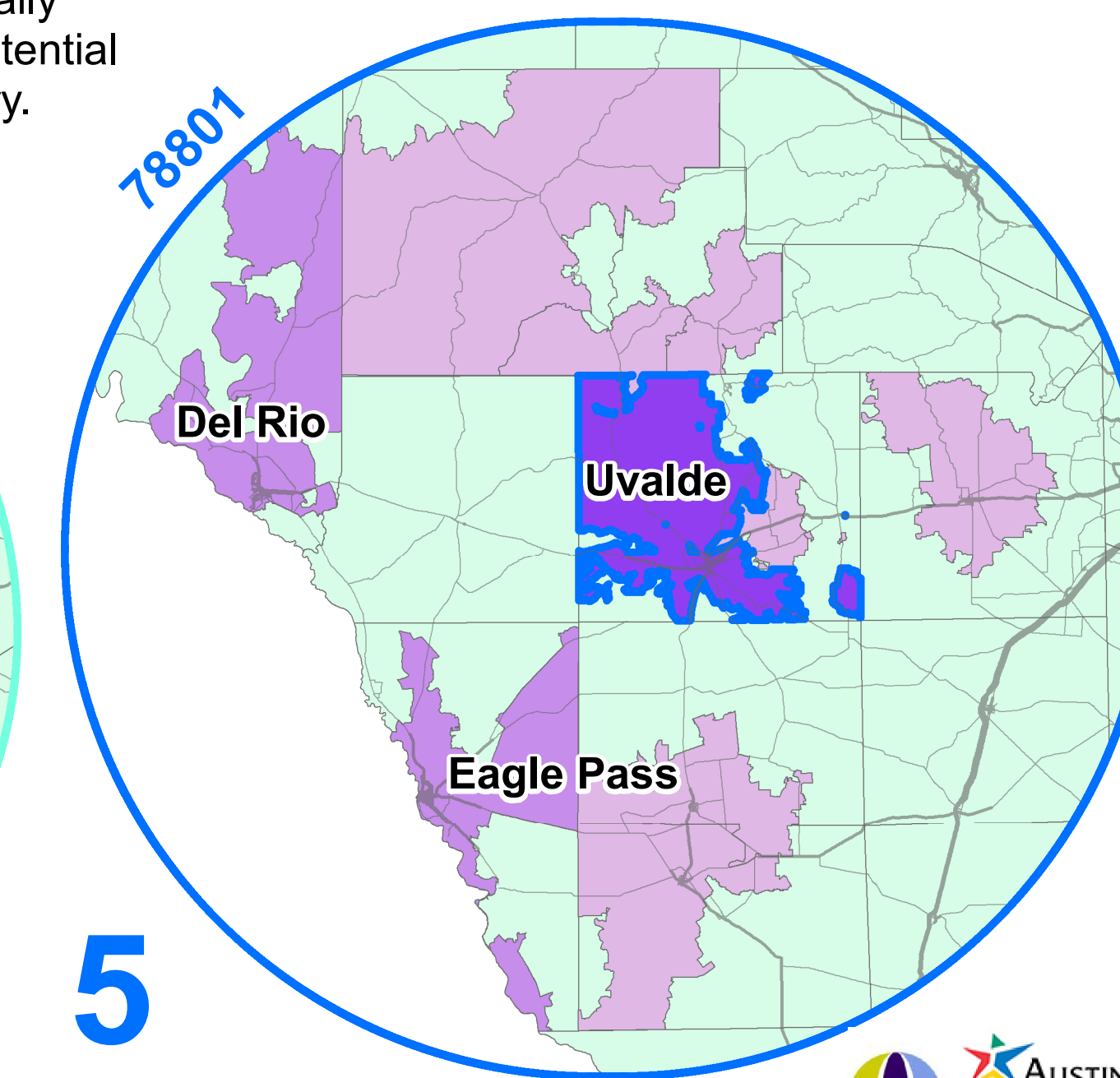
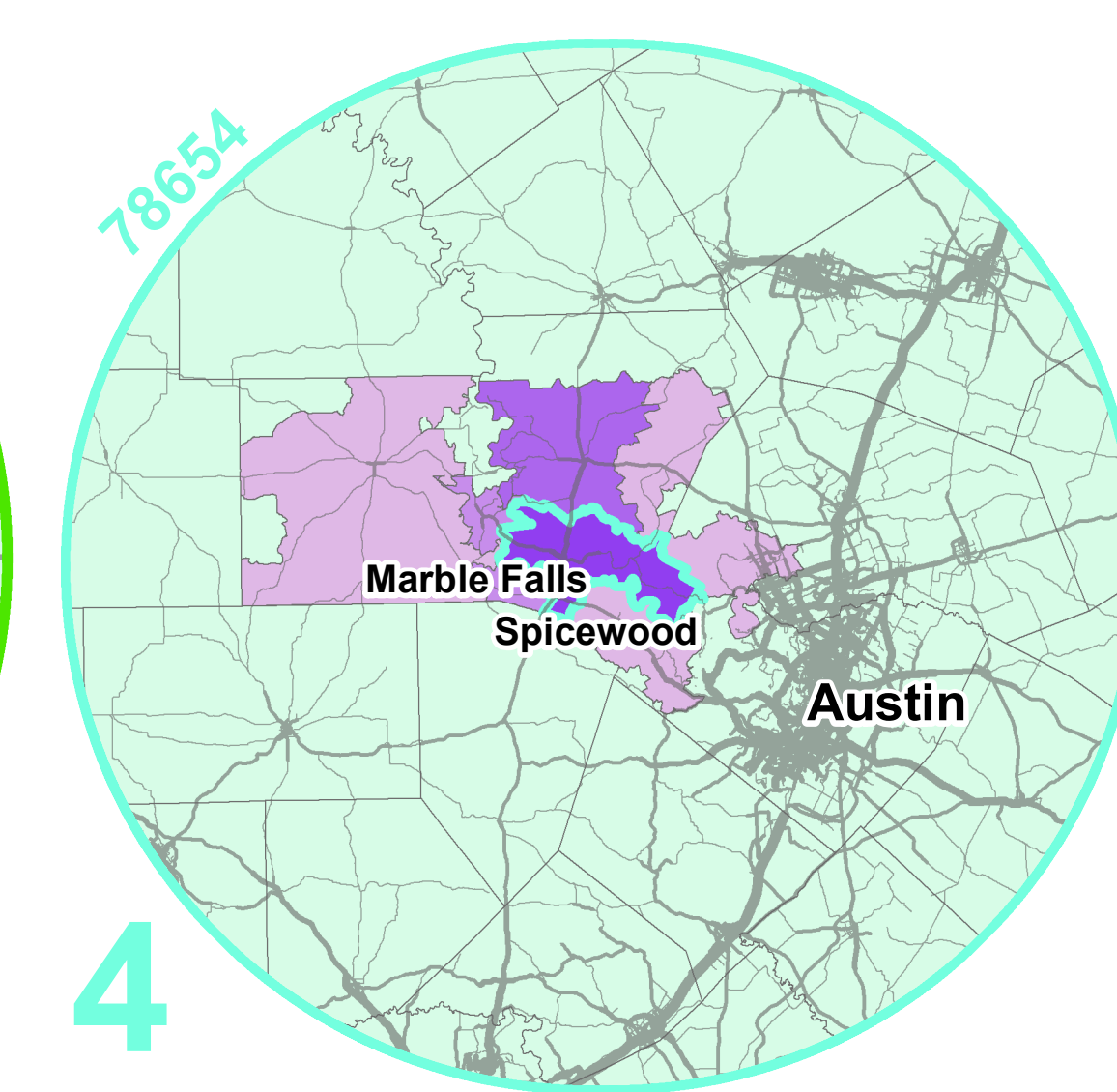
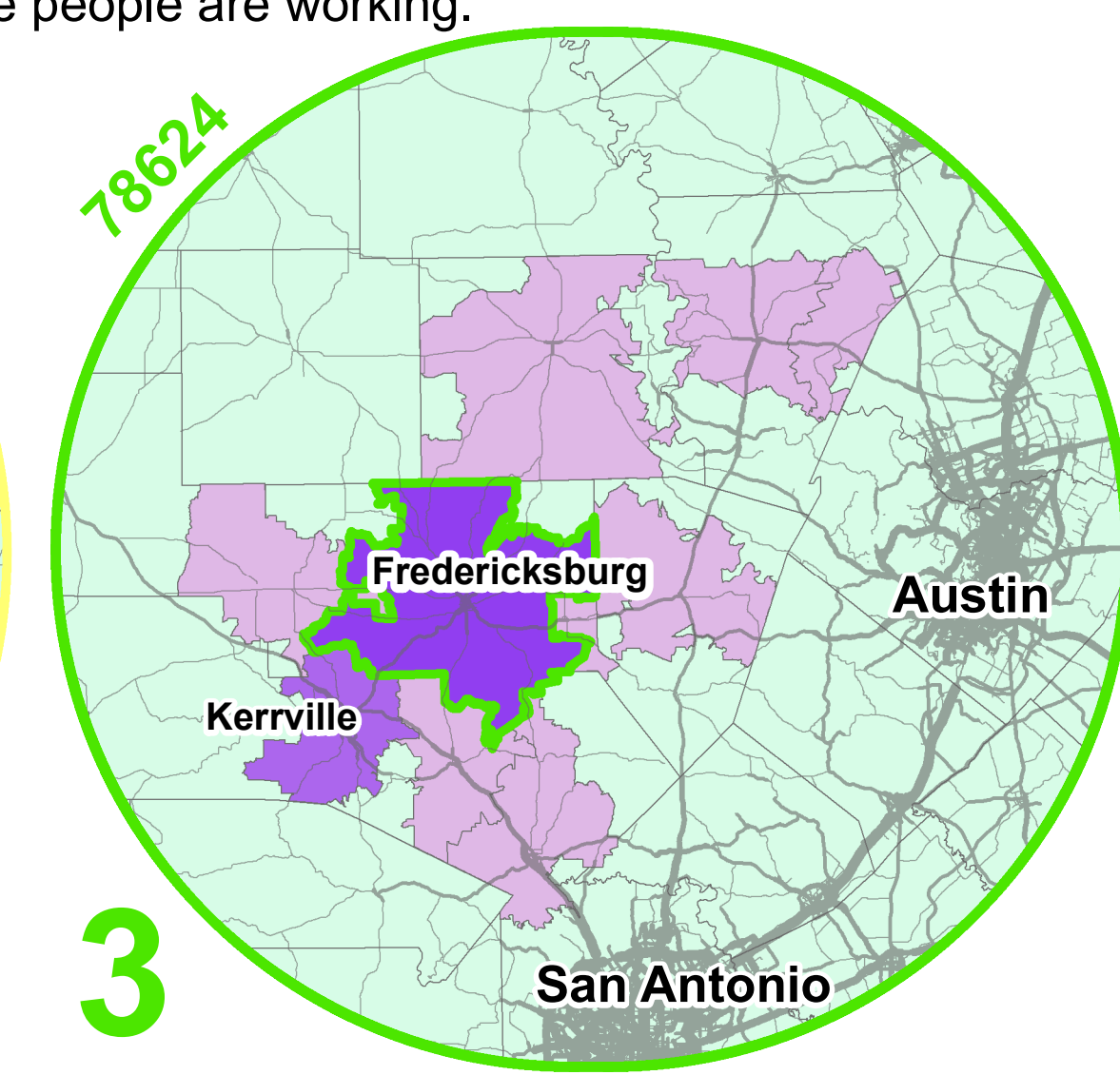
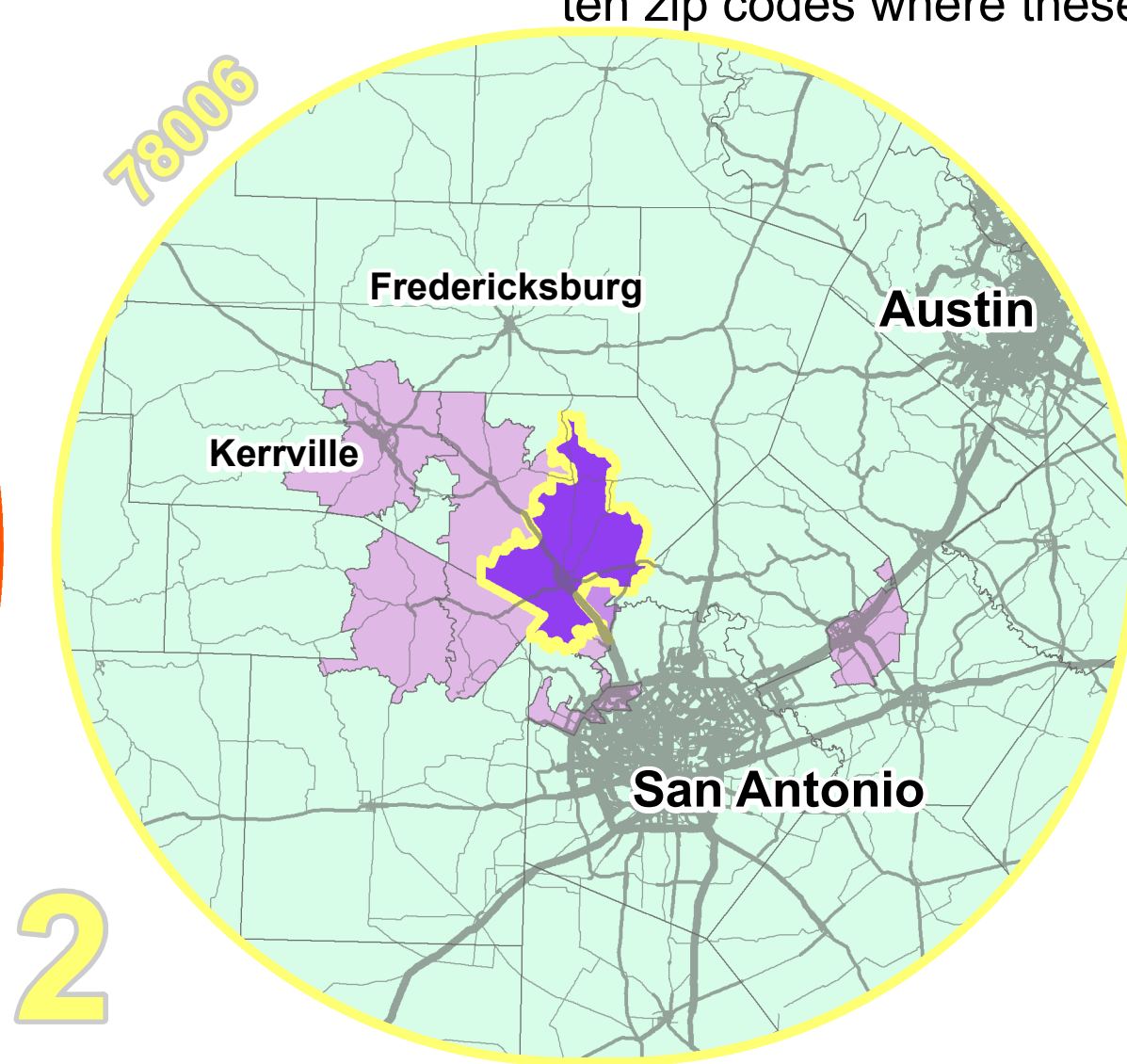
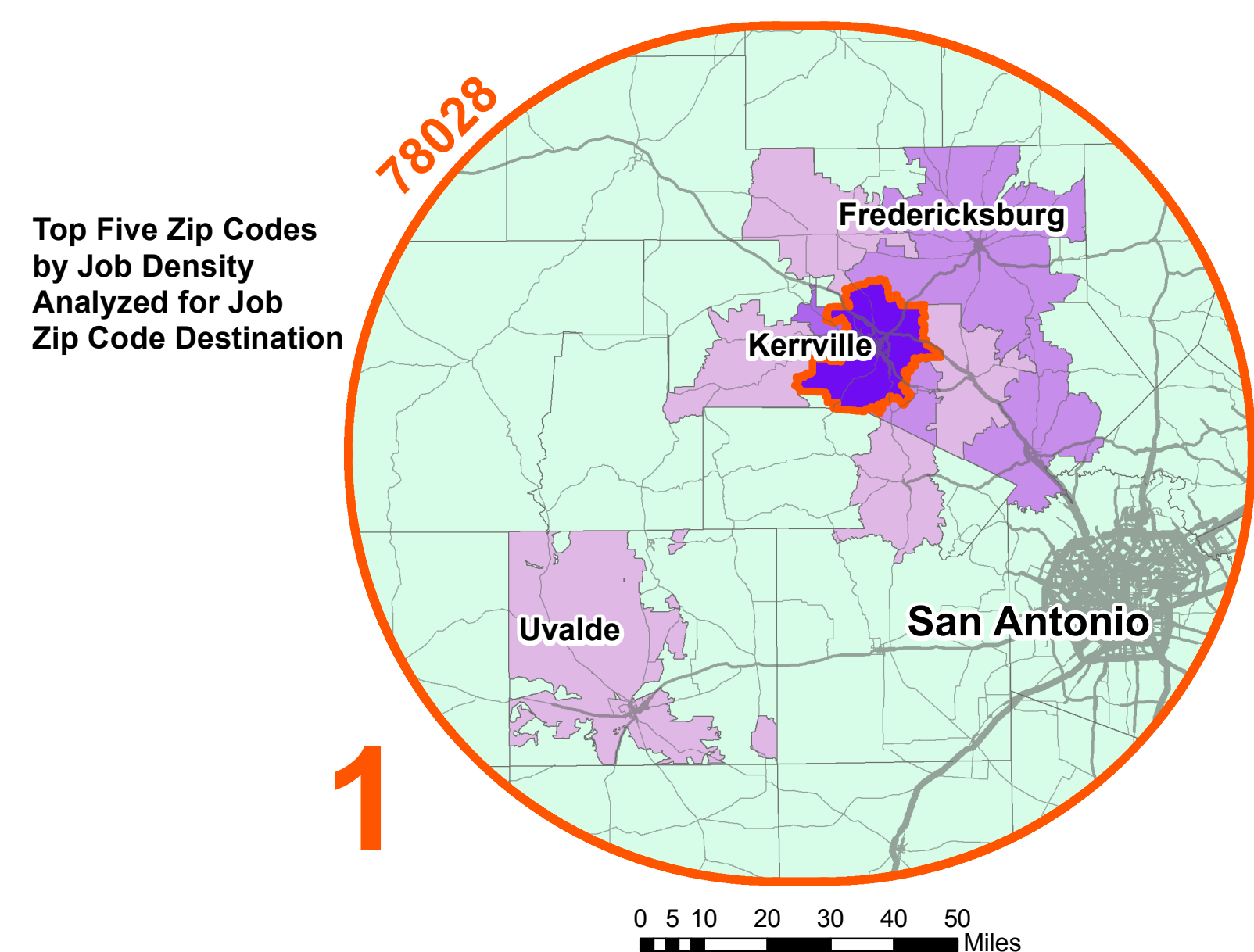
Living and Working in the Texas Hill Country



The goal of this analysis is to determine where people of the rural Texas Hill Country are living and working as a service project for the Hill Country Alliance. In orange one can see the population density of Hill Country workers by zip code. In purple is the density of jobs with the top five zip codes indicated.

The next questions were: are the people of the Hill Country working where they're living? What are the top ten zip codes where these people are working? Job data from US Census on the Map were spatially analyzed. Below are the top five zip codes and the ten zip codes where these people are working.

The road network displayed over the top five zip codes is symbolized to demonstrate road traffic. The wider the line the greater the daily vehicular traffic. This demonstrates commuting patterns and potential stressors for the limited resources of the Texas Hill Country.



Not pictured in map four are zip codes 79714 and 79360 in West Texas

Map Created by Kat Pratt with the Austin Community College GIS Department

